

- Legend
- Site Location and Order Limits
 - Existing Landscape Elements and Other Features
 - Landscape Features*
 - Watercourse
 - Areas of Archeological Interest
 - Existing Infrastructure and Other Features
 - Transmission Line
 - Public Highway
 - Public Access**
 - Proposed Landscape and Other Features
 - New Planting / Areas for Enhancement***
 - Skylark Plot
 - Proposed Infrastructure and Land Use Features
 - Fence
 - Indicative Maintenance Roads
 - Solar Panels and Conservation Grazing Areas
 - Indicative 33kV Crossing Route
 - PCS Units

* Landscape Features including: Ancient Woodland, Mature Woodland / Scrub, Hedgerow, Existing Tree, Veteran Tree, Group of Trees and Young Woodland

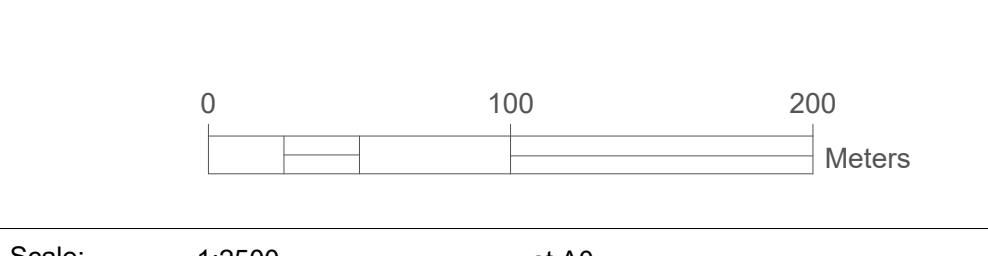
** Public Access including: Public Rights of Way, Footbridge and Permissive Path

*** New Planting / Areas of Enhancement including: Grassland, Improved Grassland, New and Reinforced Hedgerow, Bat Corridor, New Woodland and other Tree Planting

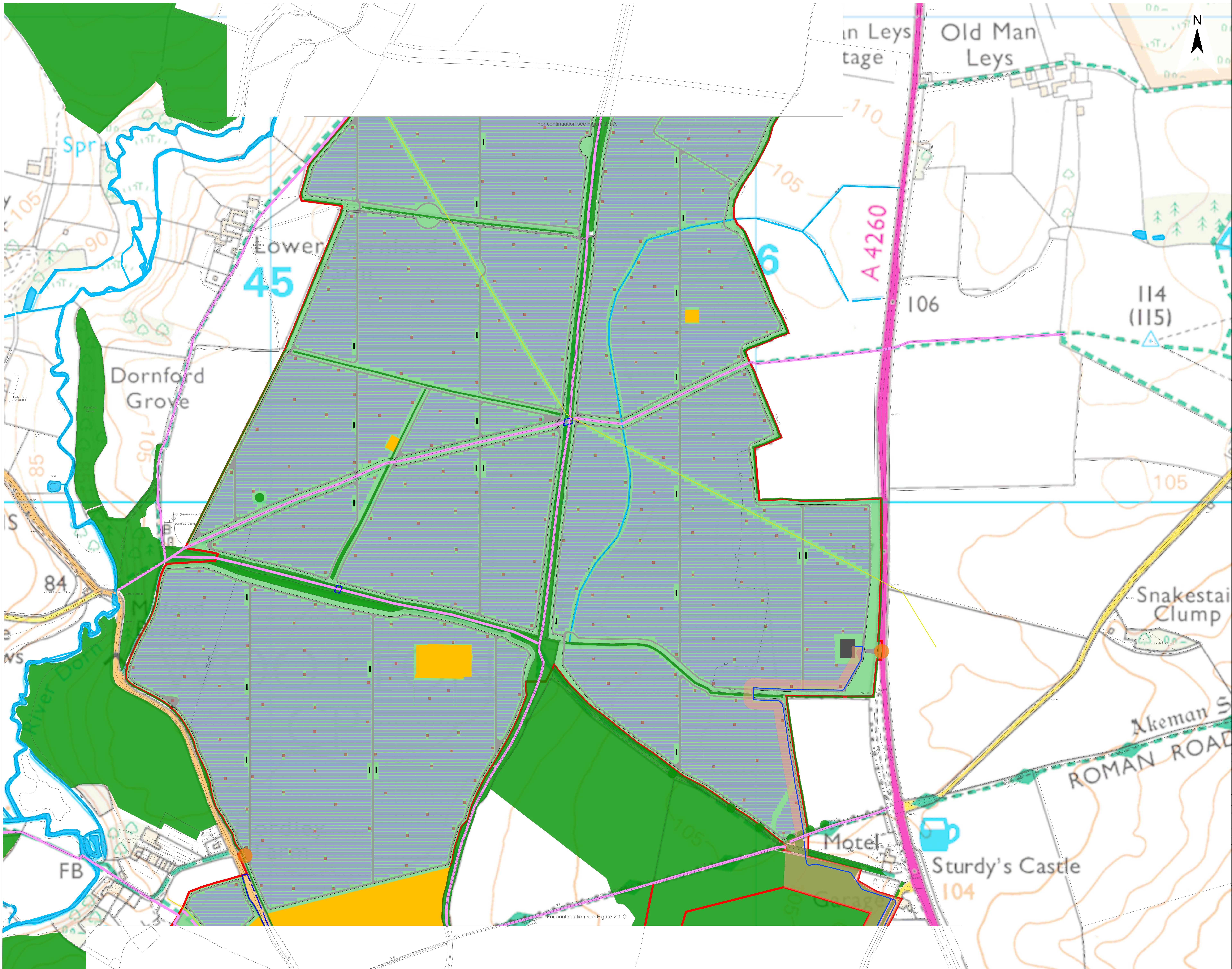
1: s51 Response
 A: DCO Submission

Project		Status	
Botley West Solar Farm		Illustrative	
Id.	Changes	Date	Name
	Edit	31.01.2025	K. Lueken
	Check	31.01.2025	H.Trabelsi
1	Revised	31.01.2025	K. Lueken
A	Created	31.10.2024	V. Guskova

Drawing No: EN010147/APP/8.4 Rev.1



Title: **Illustrative Masterplan**
Figure 2.1A
 Northern Site Area 1 of 3



- Legend
- Site Location and Order Limits
 - Existing Landscape Elements and Other Features
 - Landscape Features *
 - Watercourse
 - Areas of Archeological Interest
 - Existing Infrastructure and Other Features
 - Transmission Line
 - Public Highway
 - Public Access **
 - Proposed Landscape and Other Features
 - New Planting / Areas for Enhancement ***
 - Skylark Plot
 - Proposed Infrastructure and Land Use Features
 - New Public Access ****
 - Fence
 - Indicative Maintenance Roads
 - Indicative Vehicular Access
 - Solar Panels and Conservation Grazing Areas
 - Indicative 33kV Crossing Route
 - Indicative 275kV Cable Route
 - 275kV Cable Corridor
 - PCS Units
 - Project Substation

* Landscape Features including: Ancient Woodland, Mature Woodland, Scrub, Hedgerow, Existing Tree, Veteran Tree, Group of Trees and Young Woodland

** Public Access including: Public Rights of Way, Footbridge and Permissive Path

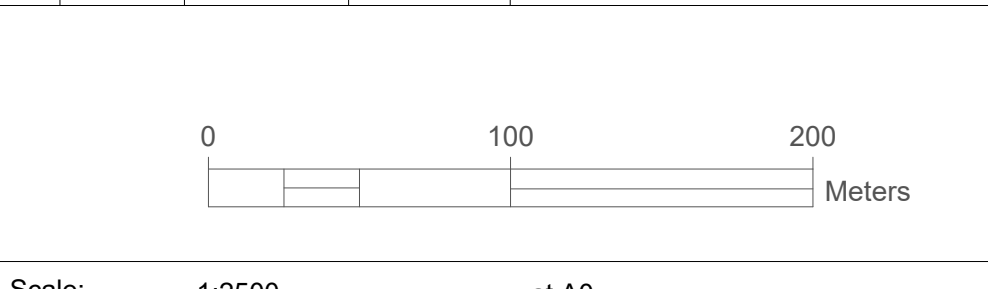
*** New Planting / Areas of Enhancement including: Grassland, Improved Grassland, New and Reinforced Hedgerow, Bat Corridor, New Woodland and other Tree Planting

**** New Public Access including: Cycle Path and Permissive Path

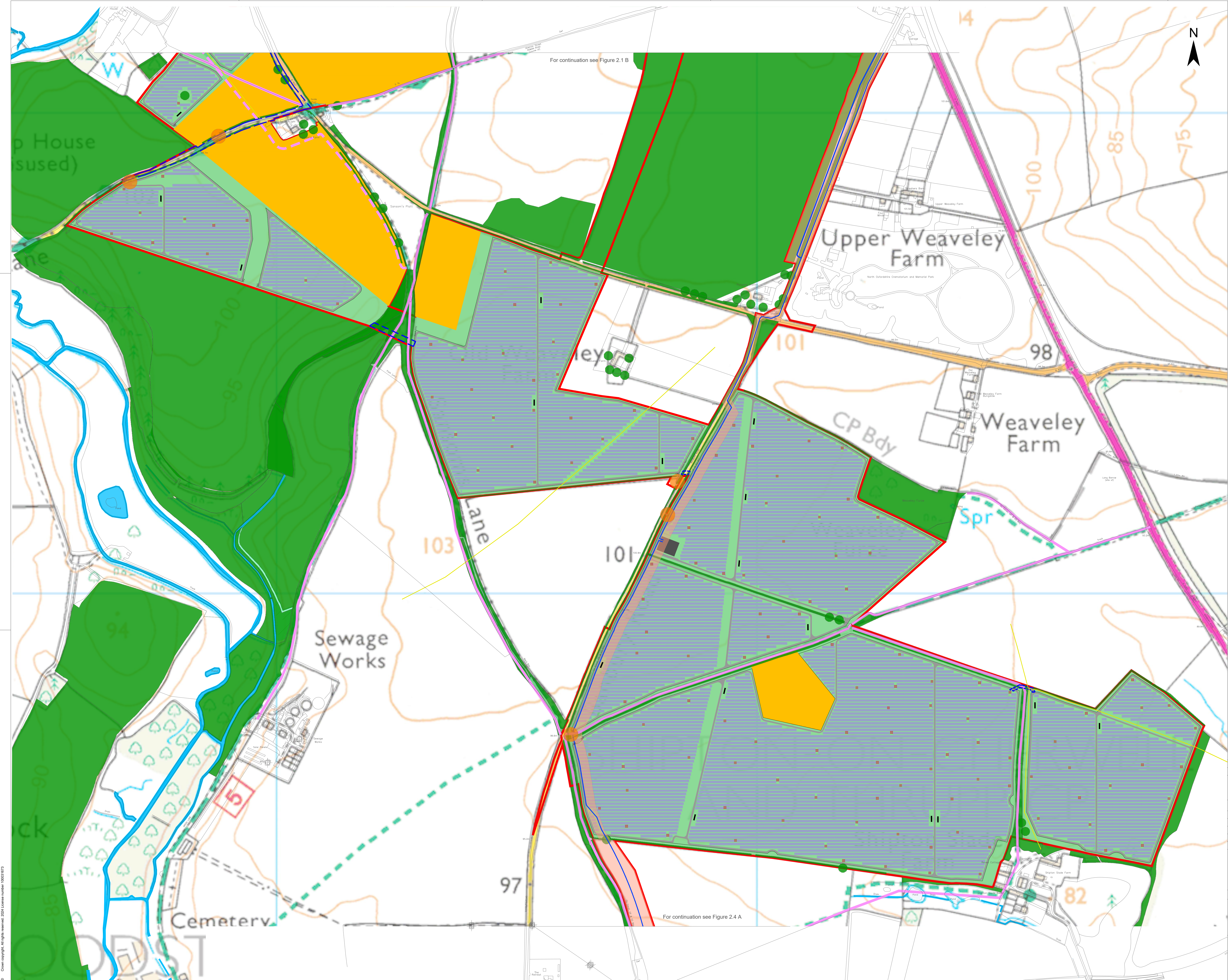
1: s51 Response
 A: DCO Submission

Project		Status	
Botley West Solar Farm		Illustrative	
Id.	Changes	Date	Name
	Edit	31.01.2025	K. Lueken
	Check	31.01.2025	H.Trabelsi

	1	Revised	31.01.2025	K. Lueken	Drawing No	EN010147/APP/8.4 Rev.1
A	Created	31.10.2024	V. Guskova			



Title
Illustrative Masterplan
Figure 2.1B
 Northern Site Area 2 of 3



- Legend
- Site Location and Order Limits ▭
 - Existing Landscape Elements and Other Features
 - Landscape Features * ▭
 - Watercourse ▬
 - Areas of Archeological Interest ▭
 - Existing Infrastructure and Other Features
 - Transmission Line ▬
 - Public Highway ▬
 - Public Access ** ▬
 - Proposed Landscape and Other Features
 - New Planting / Areas for Enhancement *** ▭
 - Skylark Plot ▭
 - Proposed Infrastructure and Land Use Features
 - New Public Access **** ▬
 - Fence ▬
 - Indicative Maintenance Roads ▬
 - Indicative Vehicular Access ●
 - Solar Panels and Conservation Grazing Areas ▭
 - Indicative 33kV Crossing Route ▬
 - Indicative 275kV Cable Route ▬
 - 275kV Cable Corridor ▭
 - PCS Units ▬
 - Project Substation ▭

For continuation see Figure 2.1 B

Upper Weaveley Farm

Weaveley Farm

Sewage Works

Cemetery

CP Bdy

Spr

Lane

103

101

98

97

82

14

100

85

75

5

For continuation see Figure 2.4 A

* Landscape Features including: Ancient Woodland, Mature Woodland / Scrub, Hedgerow, Existing Tree, Veteran Tree, Group of Trees and Young Woodland

** Public Access including: Public Rights of Way, Footbridge and Permissive Path

*** New Planting / Areas of Enhancement including: Grassland, Improved Grassland, New and Reinforced Hedgerow, Bat Corridor, New Woodland and other Tree Planting

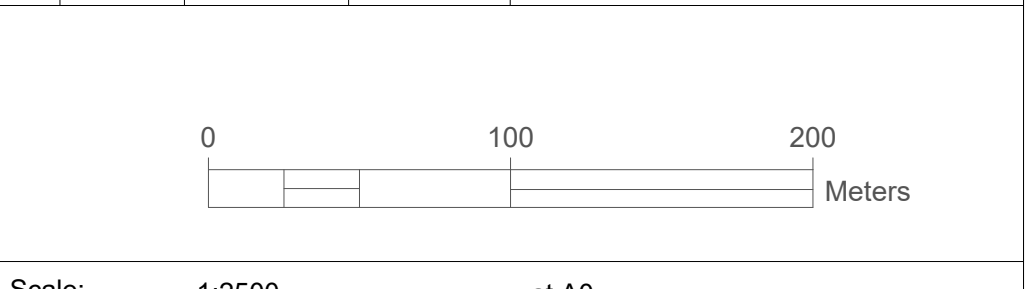
**** New Public Access including: Cycle Path and Permissive Path

1: s51 Response

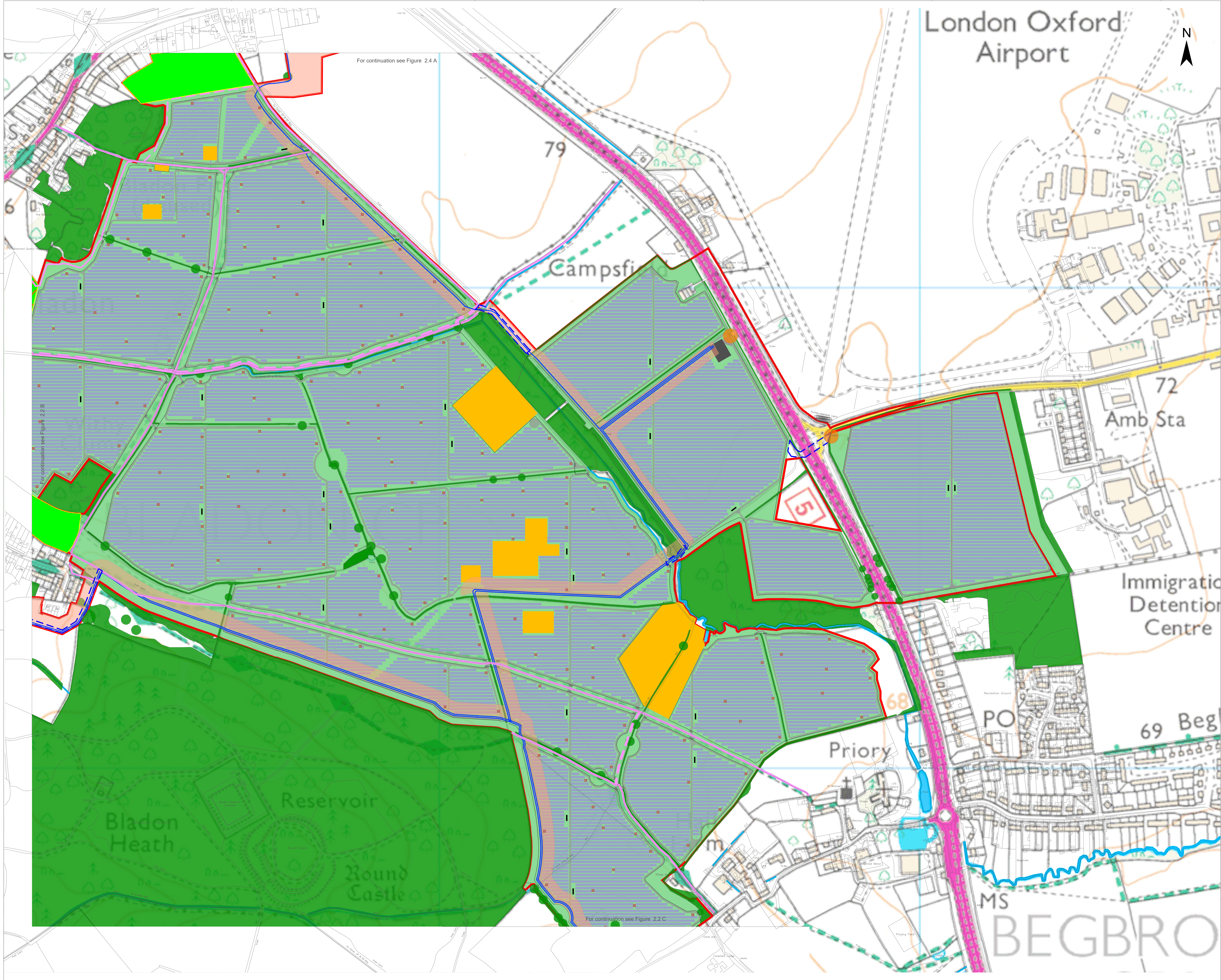
A: DCO Submission

Project		Status	
Botley West Solar Farm		Illustrative	
Id.	Changes	Date	Name
	Edit	31.01.2025	K. Lueken
	Check	31.01.2025	H.Trabelsi
1	Revised	31.01.2025	K. Lueken
A	Created	31.10.2024	V. Guskova

Drawing No: EN010147/APP/8.4 Rev.1



Title: Illustrative Masterplan
Figure 2.1C
Northern Site Area 3 of 3



For continuation see Figure 2.4 A

For continuation see Figure 2.2 B

For continuation see Figure 2.2 C

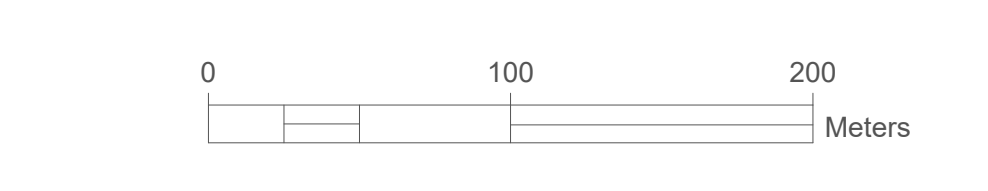
London Oxford Airport



- Legend**
- Site Location and Order Limits
 - Existing Landscape Elements and Other Features
 - Landscape Features *
 - Watercourse
 - Areas of Archeological Interest
 - Existing Infrastructure and Other Features
 - Transmission Line
 - Public Highway
 - Public Access **
 - Proposed Landscape and Other Features
 - New Planting / Areas for Enhancement ***
 - Land Available for Community Food Growing Area
 - Skylark Plot
 - Proposed Infrastructure and Land Use Features
 - New Public Access ****
 - Fence
 - Indicative Maintenance Roads
 - Indicative Vehicular Access
 - Solar Panels and Conservation Grazing Areas
 - Indicative 33kV Crossing Route
 - Indicative 275kV Cable Route
 - 275kV Cable Corridor
 - PCS Units
 - Project Substation

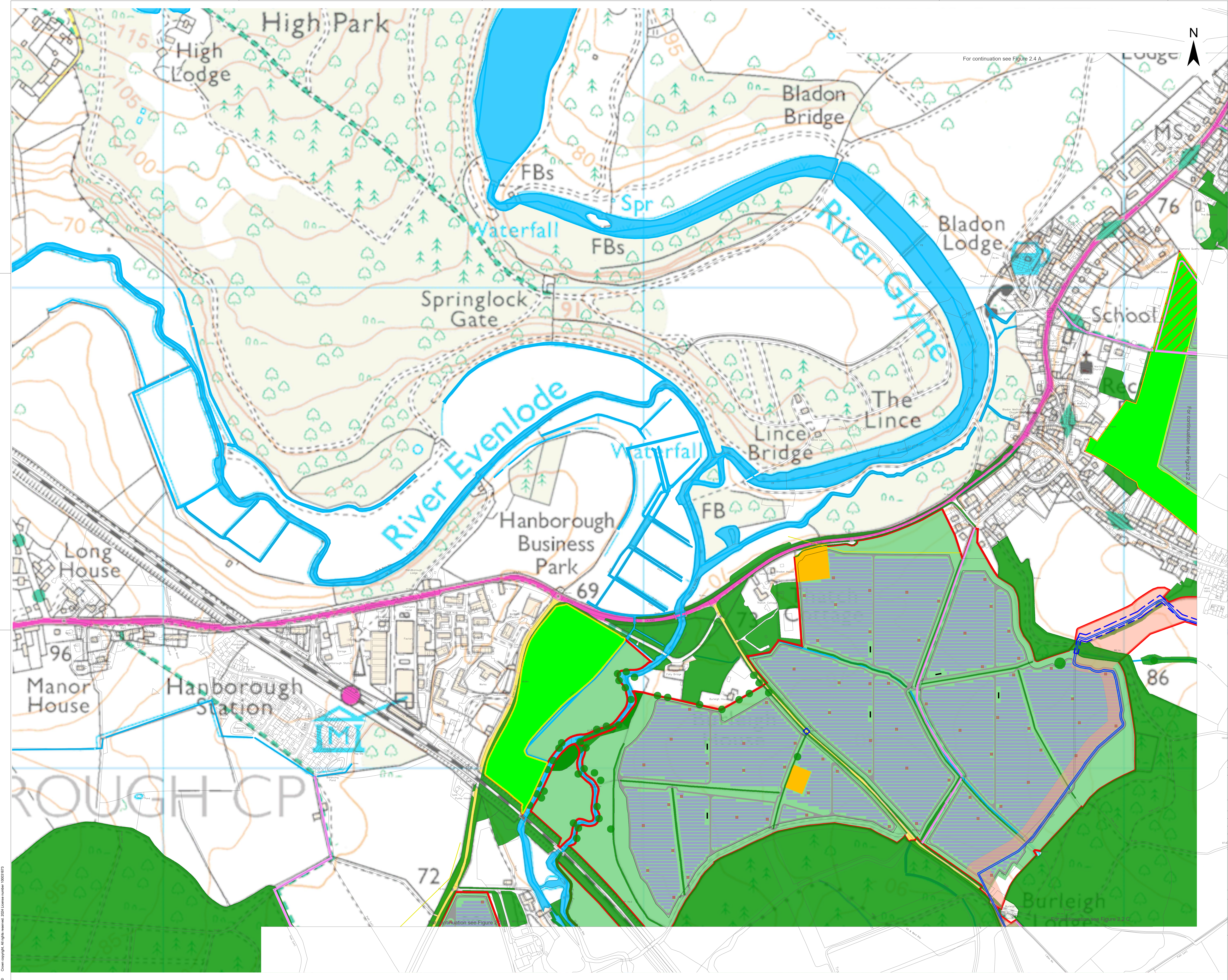
* Landscape Features including: Ancient Woodland, Mature Woodland / Scrub, Hedgerow, Existing Tree, Veteran Tree, Group of Trees and Young Woodland
 ** Public Access including: Public Rights of Way, Footbridge and Permissive Path
 *** New Planting / Areas of Enhancement including: Grassland, Improved Grassland, New and Reinforced Hedgerow, Bat Corridor, New Woodland and other Tree Planting
 **** New Public Access including: Cycle Path and Permissive Path

1: s51 Response		Project		Status		Illustrative	
A: DCO Submission		Botley West Solar Farm					
id.	Changes	Date	Name	Edit	Date	Name	
				Check	31.01.2025	K. Lueken	
					31.01.2025	H.Trabelsi	
1	Revised	31.01.2025	K. Lueken	Drawing No	EN010147/APP/8.4 Rev.1		
A	Created	31.10.2024	V. Guskova				



Scale: 1:2500 at A0

Title: **Illustrative Masterplan Figure 2.2A Central Site Area 1 of 6**



Legend

- Site Location and Order Limits
- Existing Landscape Elements and Other Features
- Landscape Features *
- Watercourse
- Areas of Archeological Interest
- Existing Infrastructure and Other Features
- Transmission Line
- Public Highway
- Public Access **
- Railway Line
- Proposed Landscape and Other Features
- New Planting / Areas for Enhancement ***
- Land Available for Community Food Growing Area
- Skylark Plot
- Proposed Infrastructure and Land Use Features
- Fence
- Indicative Maintenance Roads
- Indicative Vehicular Access
- Solar Panels and Conservation Grazing Areas
- Indicative 33kV Crossing Route
- Indicative 275kV Cable Route
- 275kV Cable Corridor
- PCS Units
- Land Available for Educational Area

* Landscape Features including: Ancient Woodland, Mature Woodland / Scrub, Hedgerow, Existing Tree, Veteran Tree, Group of Trees and Young Woodland

** Public Access including: Public Rights of Way, Footbridge and Permissive Path

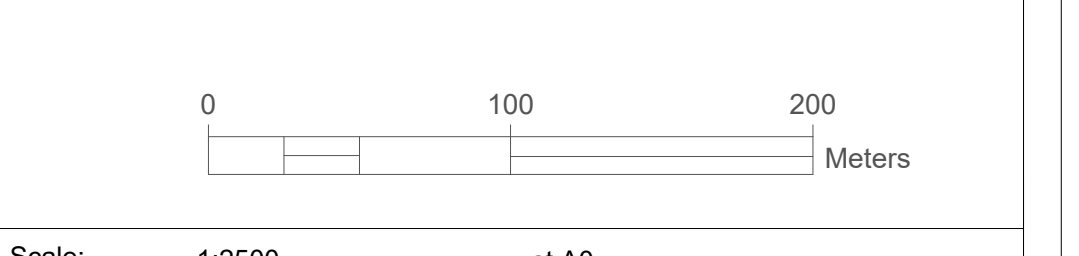
*** New Planting / Areas of Enhancement including: Grassland, Improved Grassland, New and Reinforced Hedgerow, Bat Corridor, New Woodland and other Tree Planting

1: s51 Response

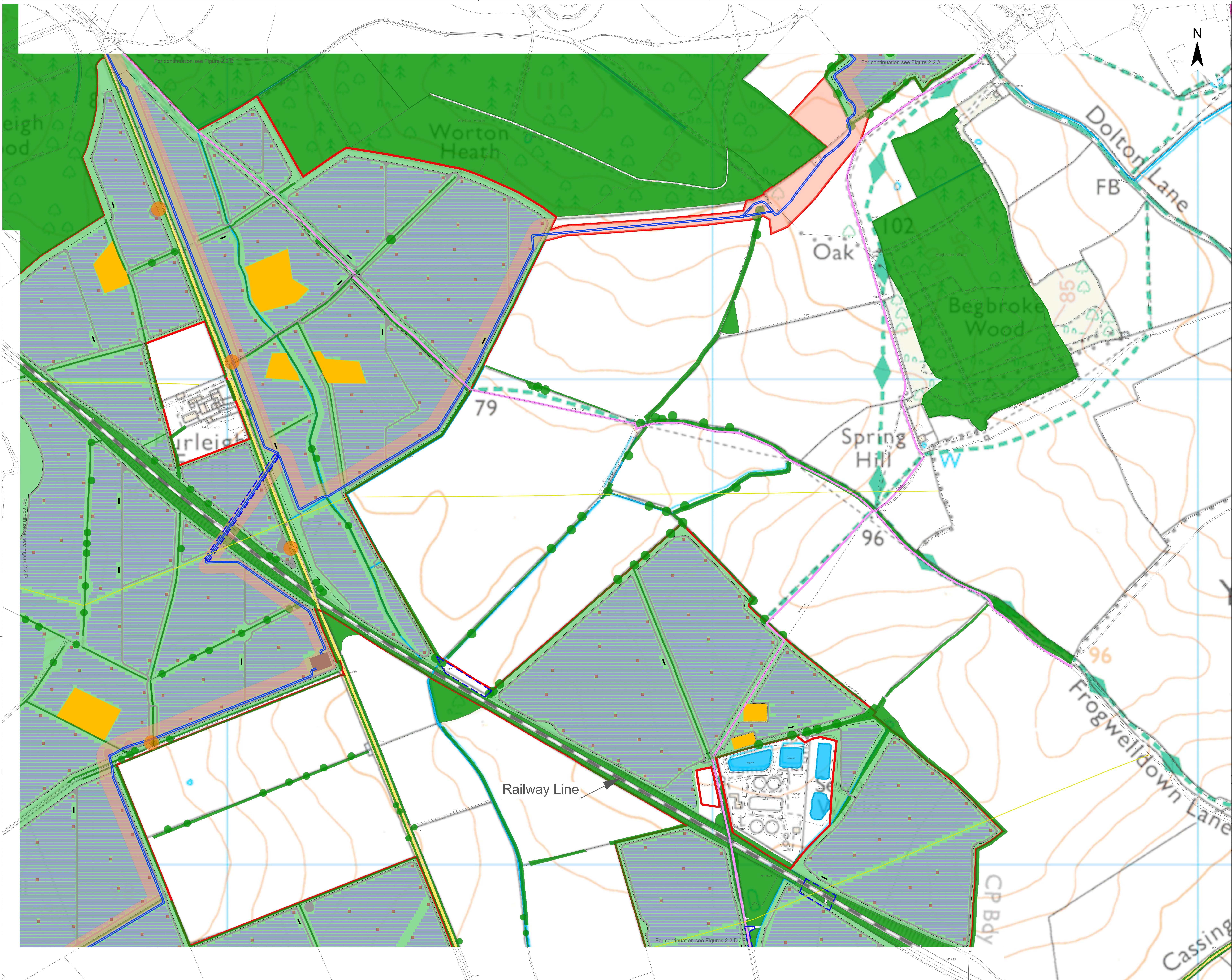
A: DCO Submission

Project		Status	
Botley West Solar Farm		Illustrative	
Id.	Changes	Date	Name
	Edit	31.01.2025	K. Lueken
	Check	31.01.2025	H.Trabelsi
1	Revised	31.01.2025	K. Lueken
A	Created	31.10.2024	V. Guskova

Drawing No: EN010147/APP/8.4 Rev.1



Illustrative Masterplan
Figure 2.2B
 Central Site Area 2 of 6



- Legend**
- Site Location and Order Limits
 - Existing Landscape Elements and Other Features
 - Landscape Features *
 - Watercourse
 - Areas of Archeological Interest
 - Existing Infrastructure and Other Features
 - Transmission Line
 - Public Highway
 - Public Access **
 - Railway Line
 - Proposed Landscape and Other Features
 - New Planting / Areas for Enhancement ***
 - Skylark Plot
 - Proposed Infrastructure and Land Use Features
 - Fence
 - Indicative Maintenance Roads
 - Indicative Vehicular Access
 - Solar Panels and Conservation Grazing Areas
 - Indicative 33kV Crossing Route
 - Indicative 275kV Cable Route
 - 275kV Cable Corridor
 - PCS Units
 - Project Substation

* Landscape Features including: Ancient Woodland, Mature Woodland / Scrub, Hedgerow, Existing Tree, Veteran Tree, Group of Trees and Young Woodland

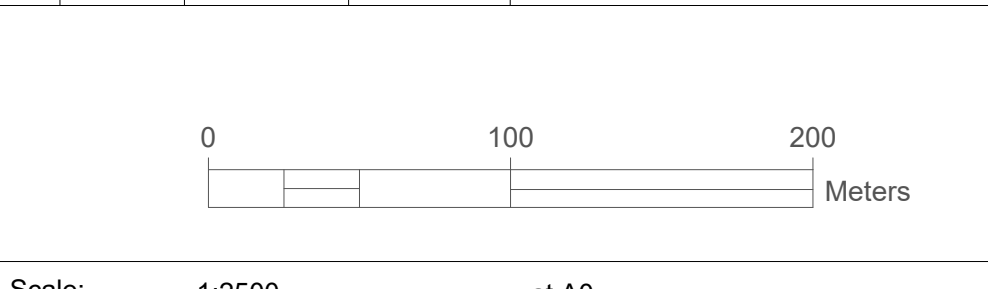
** Public Access including: Public Rights of Way, Footbridge and Permissive Path

*** New Planting / Areas for Enhancement including: Grassland, Improved Grassland, New and Reinforced Hedgerow, Bat Corridor, New Woodland and other Tree Planting

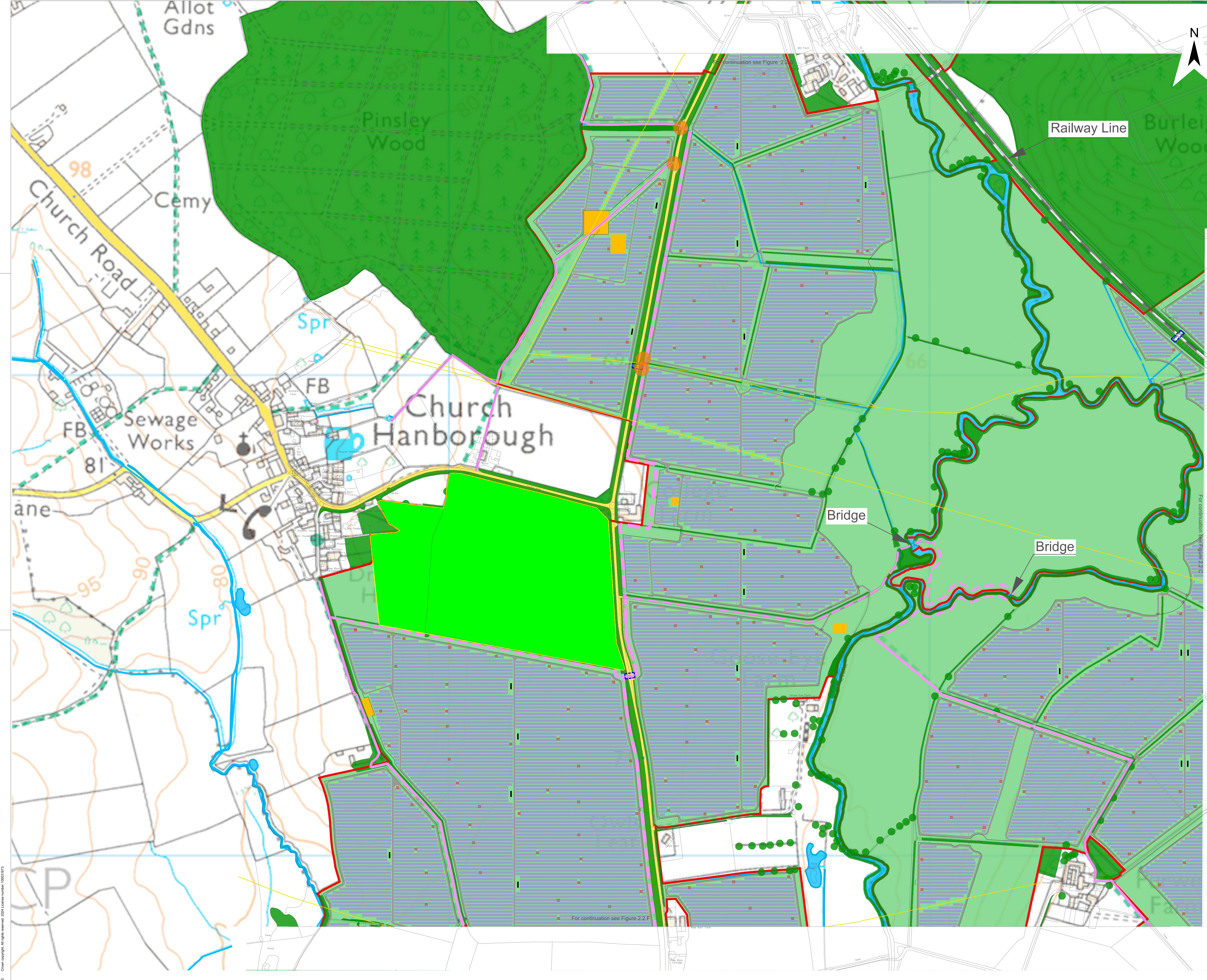
1: s51 Response
 A: DCO Submission

Project		Status	
Botley West Solar Farm		Illustrative	
Id.	Changes	Date	Name
		31.01.2025	K. Lueken
		31.01.2025	H.Trabelsi
1	Revised	31.01.2025	K. Lueken
A	Created	31.10.2024	V. Guskova

Drawing No: EN010147/APP/8.4 Rev.1



Title: **Illustrative Masterplan**
Figure 2.2C
 Central Site Area 3 of 6



- Legend**
- Site Location and Order Limits
 - Existing Landscape Elements and Other Features
 - Landscape Features *
 - Watercourse
 - Areas of Archeological Interest
 - Existing Infrastructure and Other Features
 - Transmission Line
 - Public Highway
 - Public Access **
 - Railway Line
 - Proposed Landscape and Other Features
 - New Planting / Areas for Enhancement ***
 - Land Available for Community Food Growing Area
 - Skylark Plot
 - Proposed Infrastructure and Land Use Features
 - New Public Access ****
 - Fence
 - Indicative Maintenance Roads
 - Indicative Vehicular Access
 - Solar Panels and Conservation Grazing Areas
 - Indicative 33kV Crossing Route
 - Indicative 275kV Cable Route
 - 275kV Cable Corridor
 - PCS Units

* Landscape Features including: Ancient Woodland, Mature Woodland / Scrub, Hedgerow, Existing Tree, Veteran Tree, Group of Trees and Young Woodland

** Public Access including: Public Rights of Way, Footbridge and Permissive Path

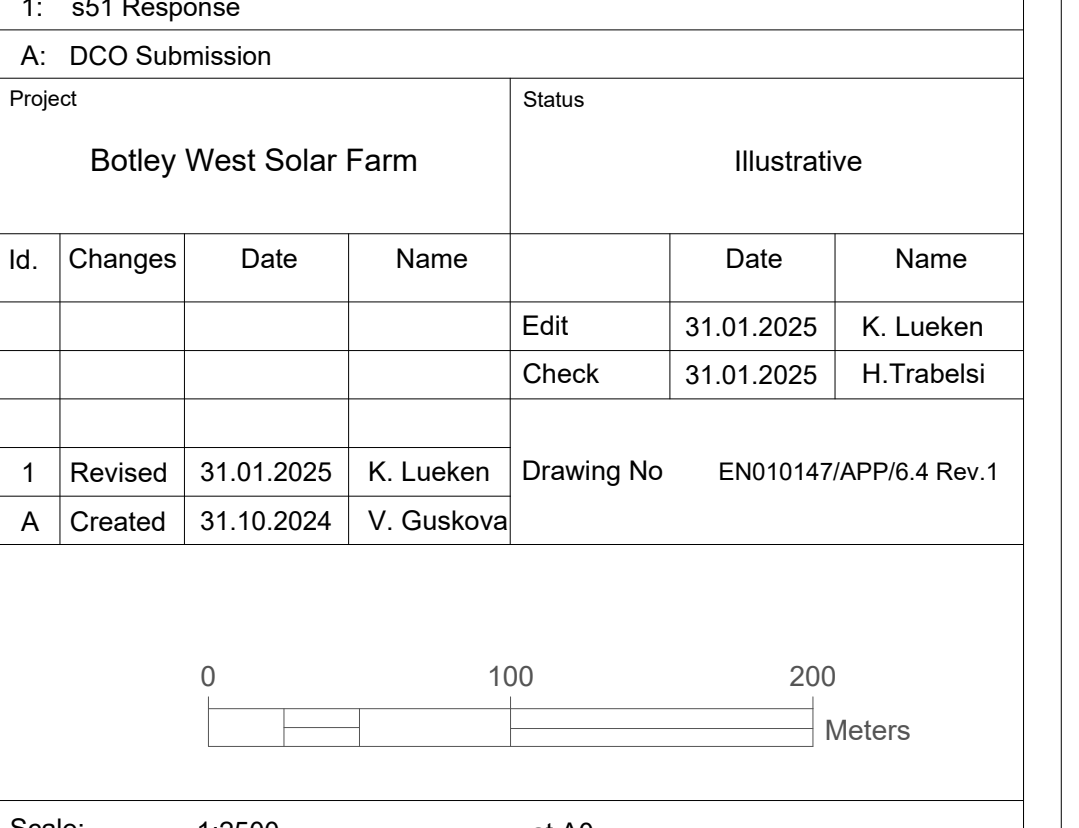
*** New Planting / Areas for Enhancement including: Grassland, Improved Grassland, New and Reinforced Hedgerow, Bat Corridor, New Woodland and other Tree Planting

**** New Public Access including: Cycle Path and Permissive Path

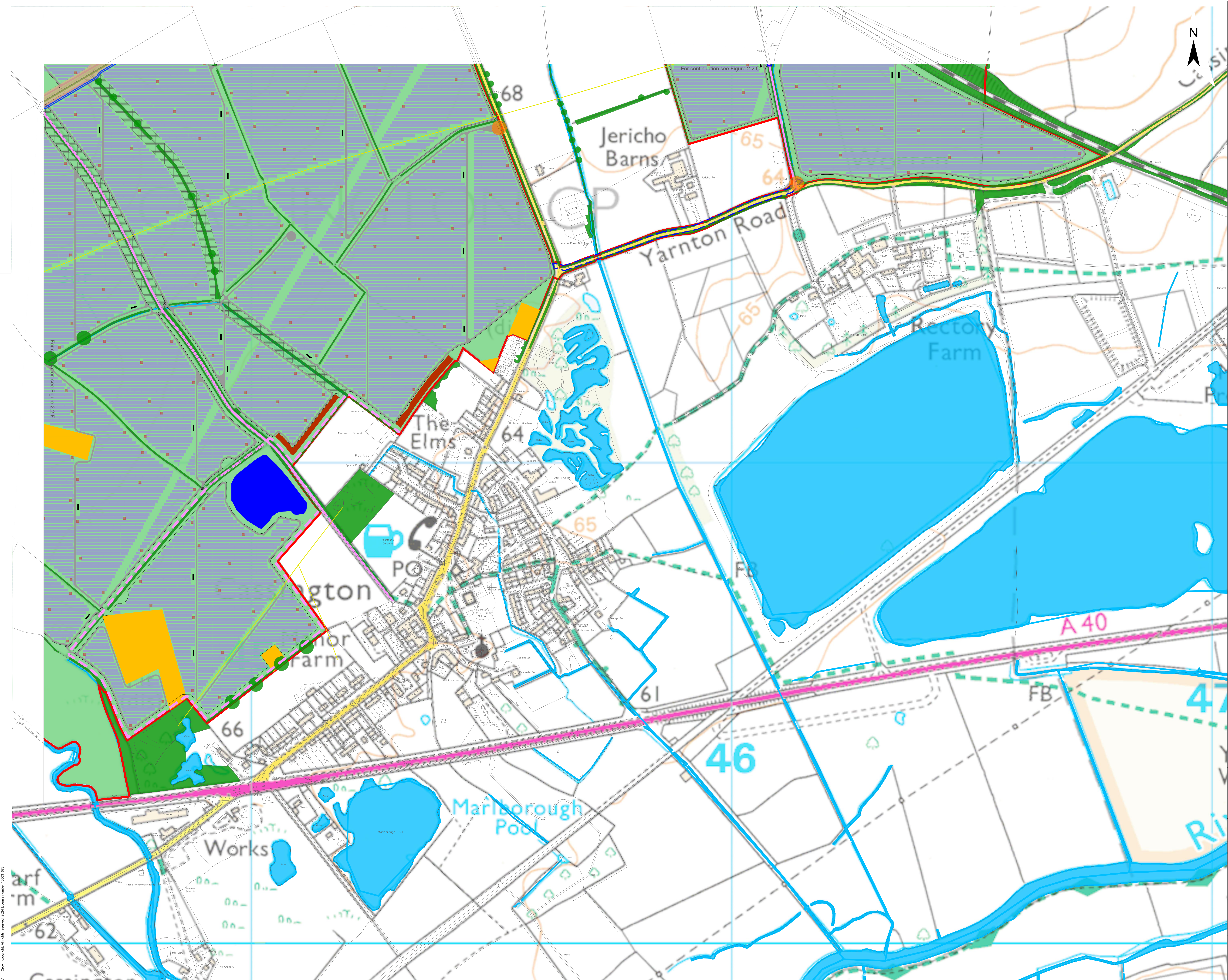
1: s51 Response
 A: DCO Submission

Project: Botley West Solar Farm Status: Illustrative

Id.	Changes	Date	Name	Date	Name
	Edit	31.01.2025	K. Lueken		
	Check	31.01.2025	H.Trabelsi		
1	Revised	31.01.2025	K. Lueken	Drawing No	EN010147/APP/8.4 Rev.1
A	Created	31.10.2024	V. Guskova		



Illustrative Masterplan
Figure 2.2D
 Central Site Area 4 of 6



- Legend**
- Site Location and Order Limits
 - Existing Landscape Elements and Other Features
 - Landscape Features *
 - Watercourse
 - Areas of Archeological Interest
 - Existing Infrastructure and Other Features
 - Transmission Line
 - Public Highway
 - Public Access **
 - Railway Line
 - Proposed Landscape and Other Features
 - New Planting / Areas for Enhancement ***
 - Skylark Plot
 - Proposed Infrastructure and Land Use Features
 - New Public Access ****
 - Fence
 - Indicative Maintenance Roads
 - Indicative Vehicular Access
 - Solar Panels and Conservation Grazing Areas
 - Indicative 33kV Crossing Route
 - Indicative 275kV Cable Route
 - 275kV Cable Corridor
 - Pond
 - PCS Units
 - Bund
 - Buffer Strip

* Landscape Features including: Ancient Woodland, Mature Woodland / Scrub, Hedgerow, Existing Tree, Veteran Tree, Group of Trees and Young Woodland

** Public Access including: Public Rights of Way, Footbridge and Permissive Path

*** New Planting / Areas of Enhancement including: Grassland, Improved Grassland, New and Reinforced Hedgerow, Bat Corridor, New Woodland and other Tree Planting

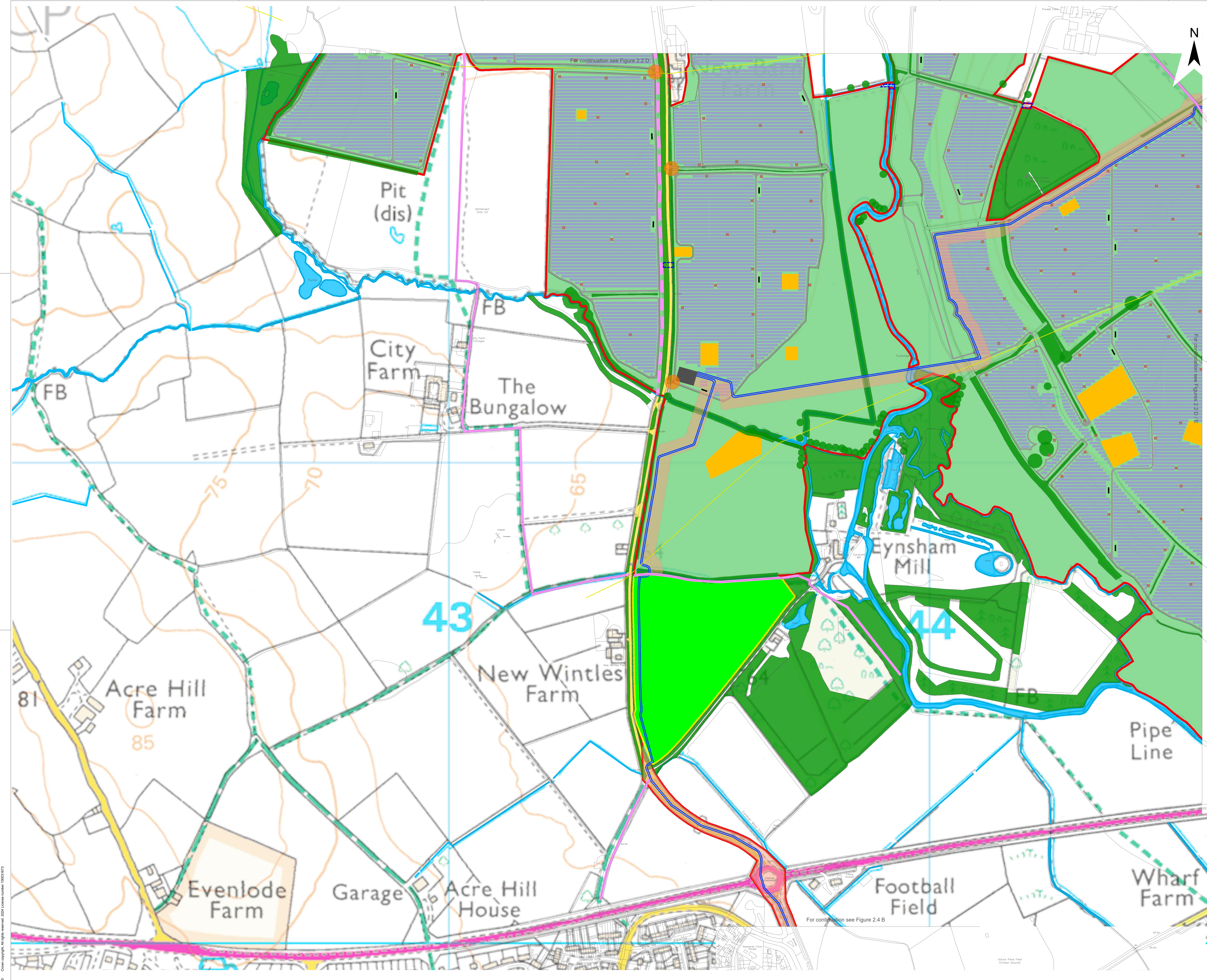
**** New Public Access including: Cycle Path and Permissive Path

1: s51 Response		Project		Status	
A: DCO Submission		Botley West Solar Farm		Illustrative	
Id.	Changes	Date	Name	Date	Name
				31.01.2025	K. Lueken
				31.01.2025	H.Trabelsi
1	Revised	31.01.2025	K. Lueken	Drawing No	EN010147/APP/8.4 Rev.1
A	Created	31.10.2024	V. Guskova		

Scale: 1:2500 at A0

Title: **Illustrative Masterplan**
Figure 2.2E
Central Site Area 5 of 6

Photovoltaic Development Partners GmbH
Kurfürstendamm 52
10707 Berlin, Germany



- Legend**
- Site Location and Order Limits
 - Existing Landscape Elements and Other Features
 - Landscape Features *
 - Watercourse
 - Areas of Archeological Interest
 - Existing Infrastructure and Other Features
 - Transmission Line
 - Public Highway
 - Public Access **
 - Proposed Landscape and Other Features
 - New Planting / Areas for Enhancement ***
 - Land Available for Community Food Growing Area
 - Skylark Plot
 - Proposed Infrastructure and Land Use Features
 - New Public Access ****
 - Fence
 - Indicative Maintenance Roads
 - Indicative Vehicular Access
 - Solar Panels and Conservation Grazing Areas
 - Indicative 33kV Crossing Route
 - Indicative 275kV Cable Route
 - 275kV Cable Corridor
 - PCS Units
 - Project Substation

* Landscape Features including: Ancient Woodland, Mature Woodland / Scrub, Hedgerow, Existing Tree, Veteran Tree, Group of Trees and Young Woodland

** Public Access including: Public Rights of Way, Footbridge and Permissive Path

*** New Planting / Areas of Enhancement including: Grassland, Improved Grassland, New and Reinforced Hedgerow, Bat Corridor, New Woodland and other Tree Planting

**** New Public Access including: Cycle Path and Permissive Path

1: s51 Response
 A: DCO Submission

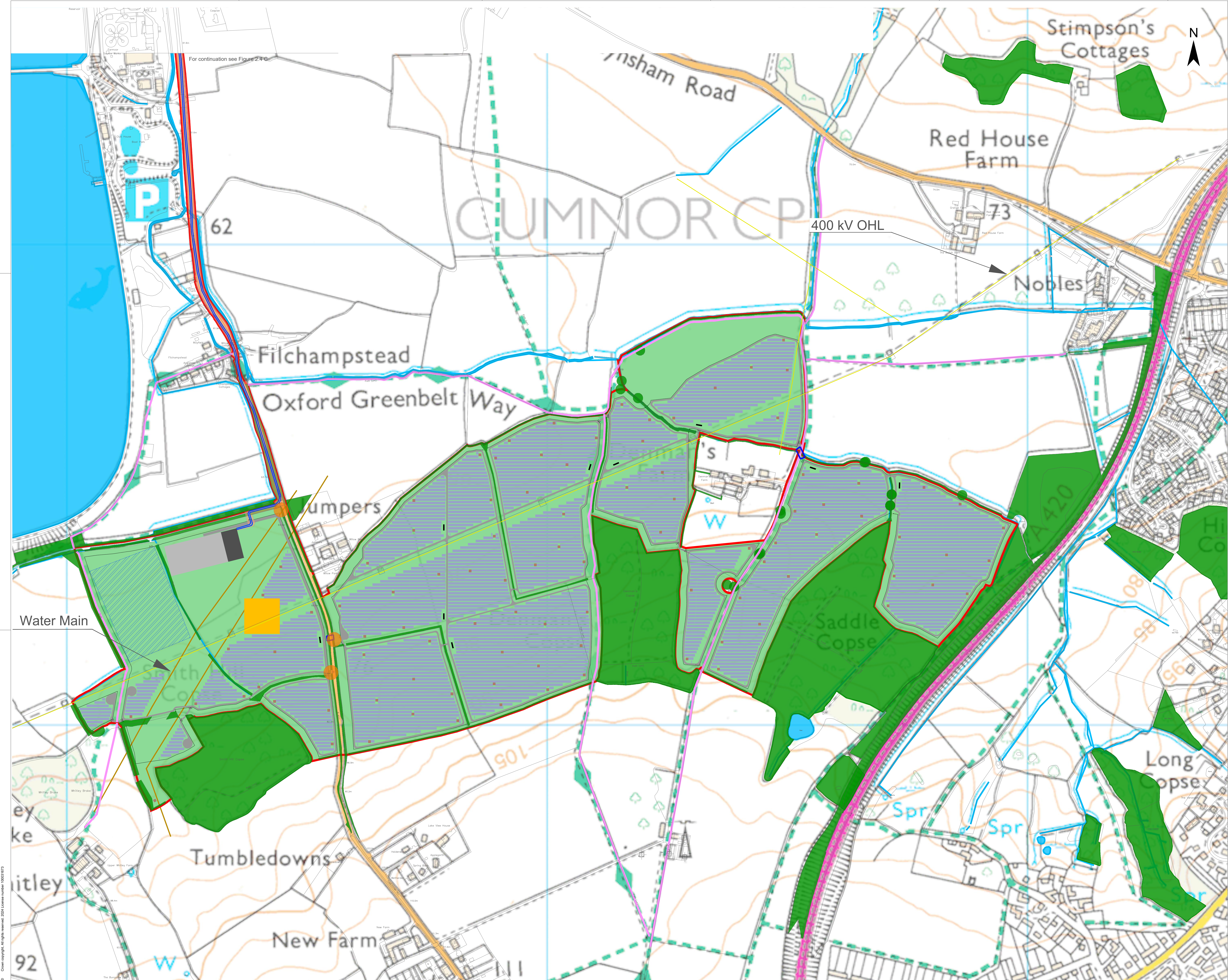
Project		Status	
Botley West Solar Farm		Illustrative	
Id.	Changes	Date	Name
	Edit	31.01.2025	K. Lueken
	Check	31.01.2025	H.Trabelsi

Project		Drawing No	
1	Revised	31.01.2025	K. Lueken
A	Created	31.10.2024	V. Guskova

Scale: 1:2500 at A0

Title: **Illustrative Masterplan**
Figure 2.2F
 Central Site Area 6 of 6

Photovoltaik Development Partners GmbH
 Kurfürstendamm 52
 10707 Berlin, Germany



- Legend**
- Site Location and Order Limits
 - Existing Landscape Elements and Other Features
 - Landscape Features *
 - Watercourse
 - Areas of Archeological Interest
 - Existing Infrastructure and Other Features
 - Transmission Line
 - Public Highway
 - Public Access **
 - Proposed Landscape and Other Features
 - New Planting / Areas for Enhancement ***
 - Skylark Plot
 - Proposed Infrastructure and Land Use Features
 - Fence
 - Indicative Maintenance Roads
 - Indicative Vehicular Access
 - Solar Panels and Conservation Grazing Areas
 - Indicative 33kV Crossing Route
 - Indicative 275kV Cable Route
 - 275kV Cable Corridor
 - PCS Units
 - Project Substation
 - Project Main Substation
 - National Grid Substation Area

* Landscape Features including: Ancient Woodland, Mature Woodland / Scrub, Hedgerow, Existing Tree, Veteran Tree, Group of Trees and Young Woodland

** Public Access including: Public Rights of Way, Footbridge and Permissive Path

*** New Planting / Areas of Enhancement including: Grassland, Improved Grassland, New and Reinforced Hedgerow, Bat Corridor, New Woodland and other Tree Planting

1: s51 Response
 A: DCO Submission

Project		Status	
Botley West Solar Farm		Illustrative	
Id.	Changes	Date	Name
	Edit	31.01.2025	K. Lueken
	Check	31.01.2025	H.Trabelsi
1	Revised	31.01.2025	K. Lueken
A	Created	31.10.2024	V. Guskova

Drawing No: EN010147/APP/8.4 Rev.1

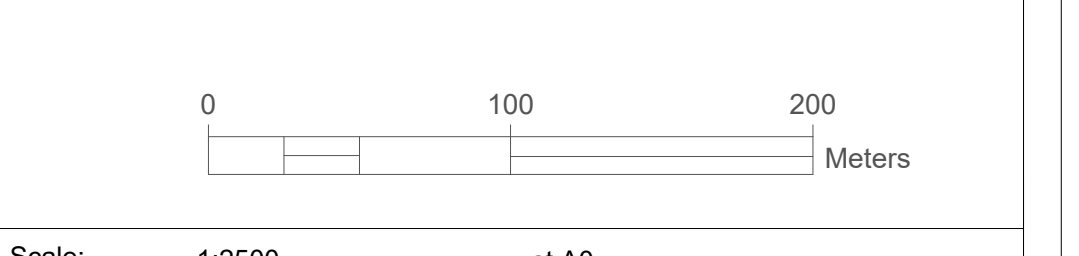
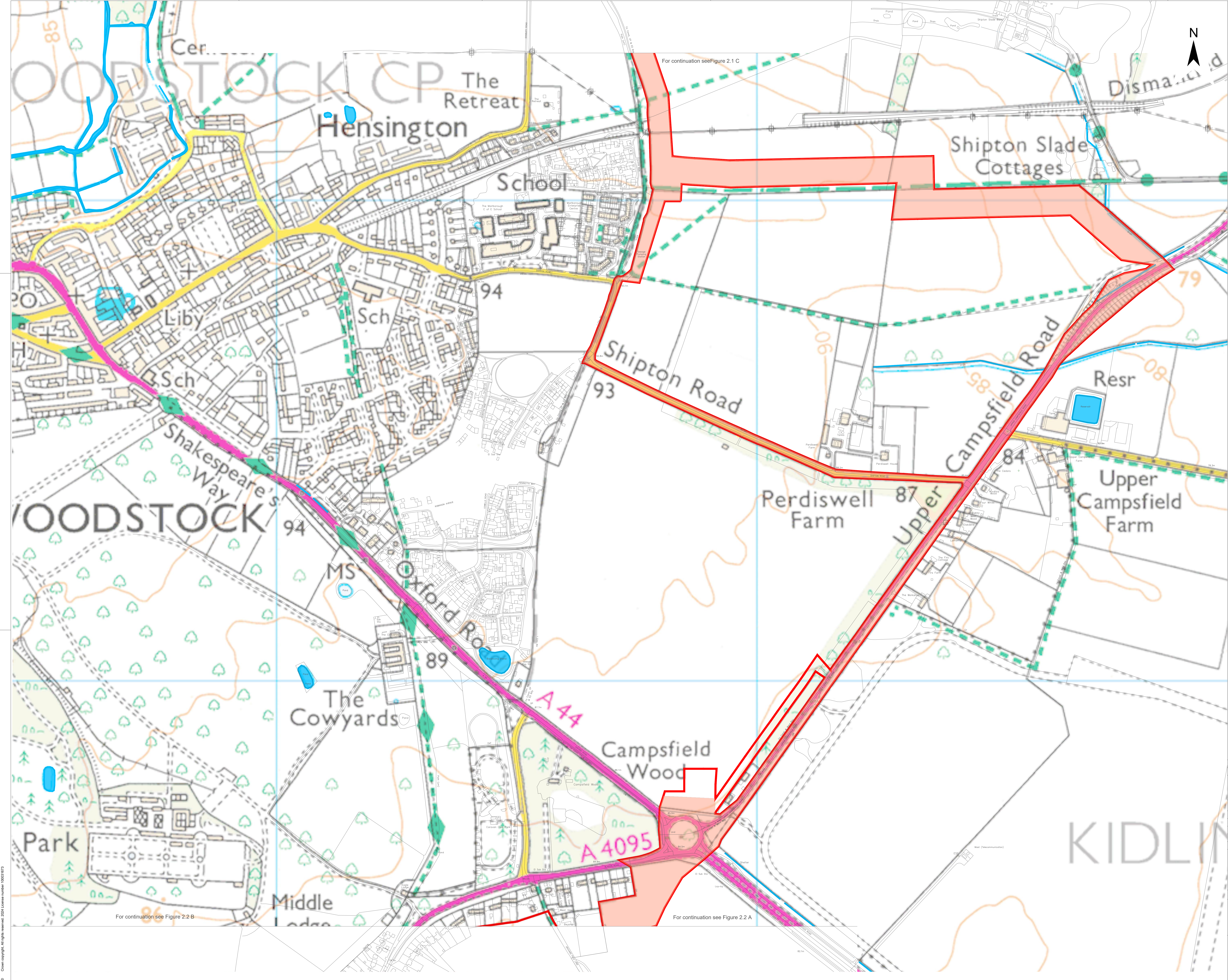


Figure 2.3
 Southern Site Area 1 of 1



- Legend**
- Site Location and Order Limits
 - Existing Landscape Elements and Other Features
 - Watercourse
 - Existing Infrastructure and Other Features
 - Public Highway
 - Proposed Landscape and Other Features
 - Cable Corridor

1: s51 Response					
A: DCO Submission					
Project			Status		
Botley West Solar Farm			Illustrative		
Id.	Changes	Date	Name	Date	Name
				31.01.2025	K. Lueken
				31.01.2025	H.Trabelsi
1	Revised	31.01.2025	K. Lueken	Drawing No	EN010147/APP/8.4 Rev.1
A	Created	31.10.2024	V. Guskova		

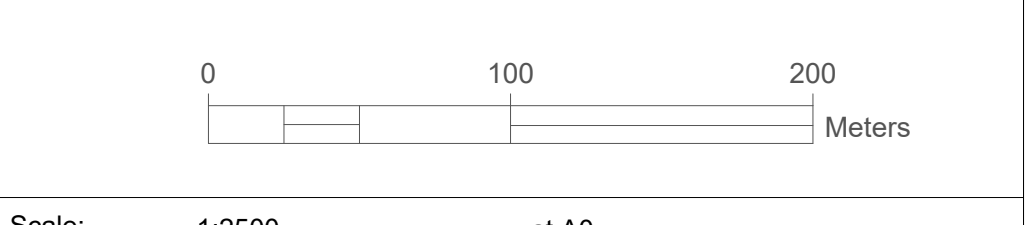
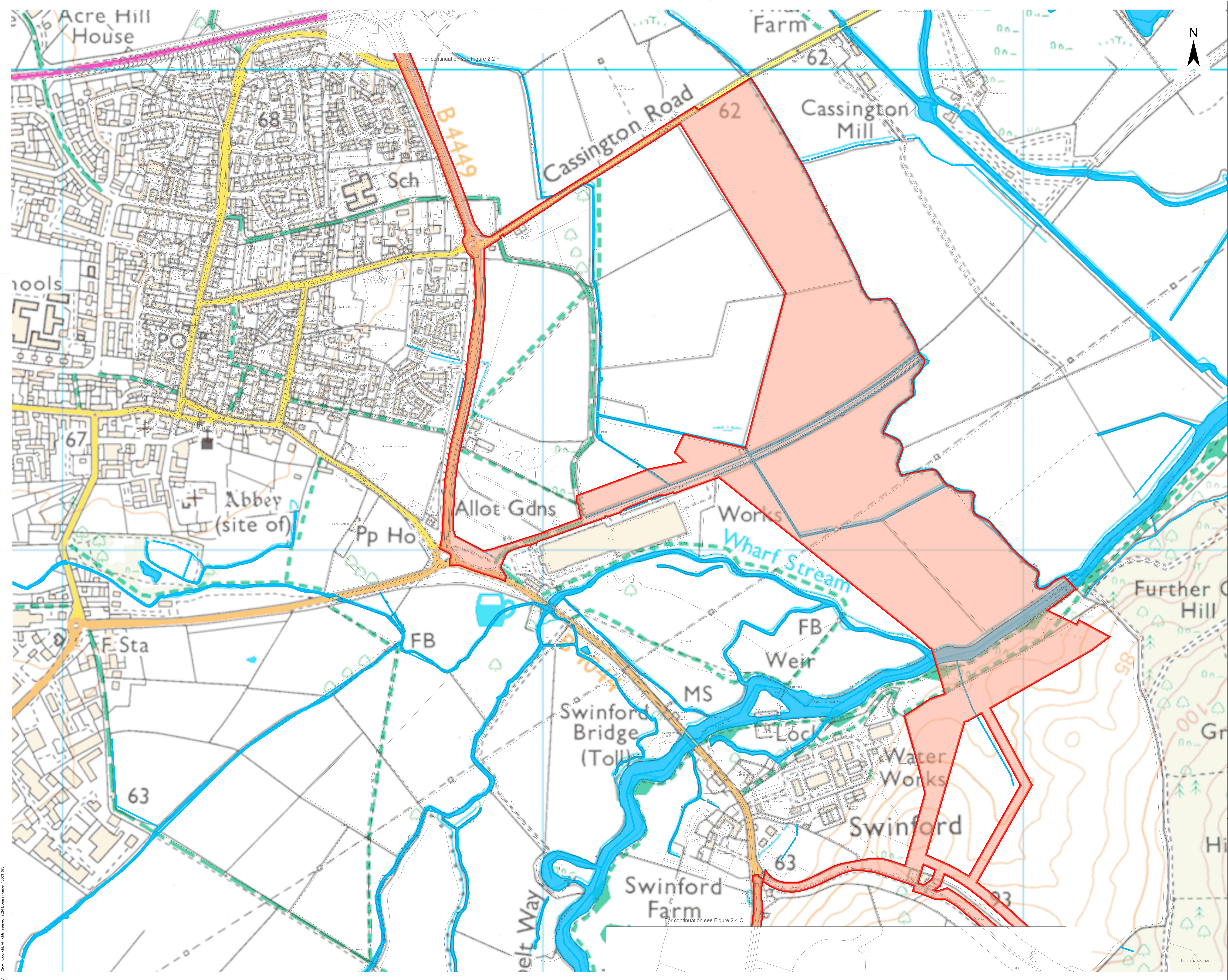


Figure 2.4A
275kV Illustrative Cable Corridor Plan

For continuation see Figure 2.2 B

For continuation see Figure 2.1 C

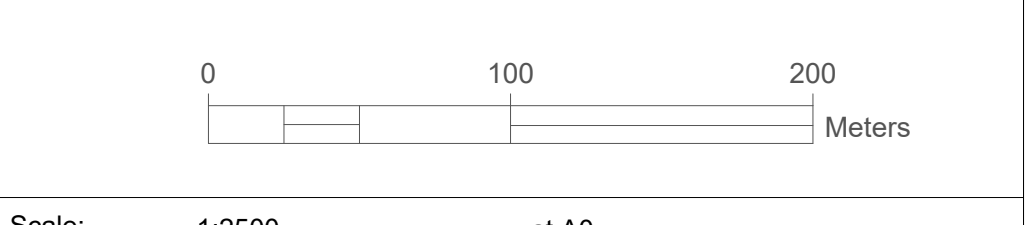
For continuation see Figure 2.2 A



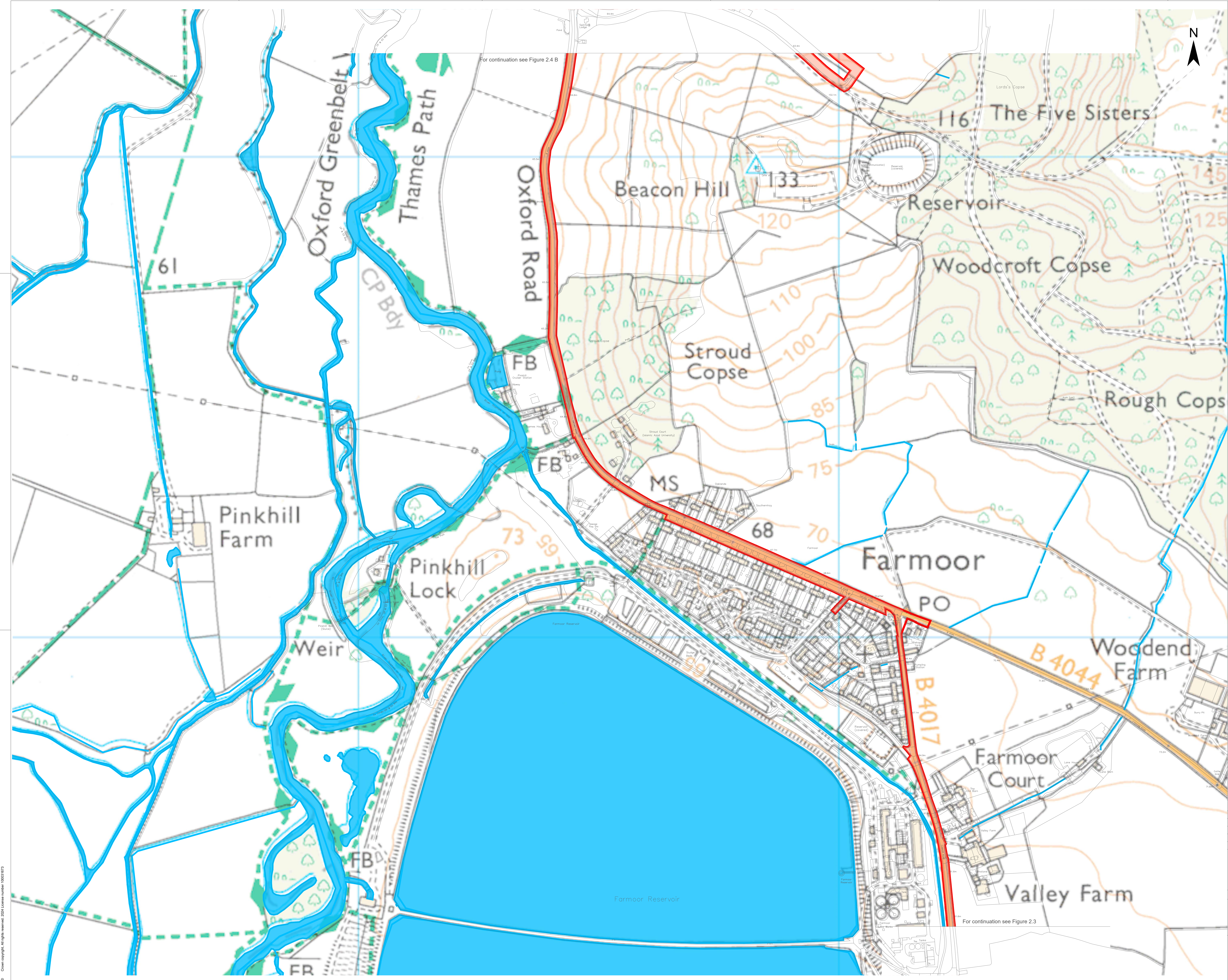
- Legend
- Site Location and Order Limits
 - Existing Landscape Elements and Other Features
 - Watercourse
 - Existing Infrastructure and Other Features
 - Public Highway
 - Proposed Landscape and Other Features
 - Cable Corridor

1: s51 Response
 A: DCO Submission

Project		Status	
Botley West Solar Farm		Illustrative	
Id.	Changes	Date	Name
	Edit	31.01.2025	K. Lueken
	Check	31.01.2025	H.Trabelsi
1	Revised	31.01.2025	K. Lueken
A	Created	31.10.2024	V. Guskova
Drawing No		EN010147/APP/8.4 Rev.1	



Scale: 1:2500 at A0
 Title: **Illustrative Masterplan**
Figure 2.4B
 275kV Illustrative Cable Corridor Plan

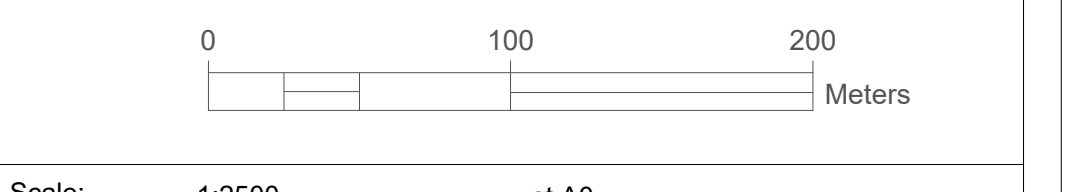


For continuation see Figure 2.4 B

For continuation see Figure 2.3

- Legend
- Site Location and Order Limits
 - Existing Landscape Elements and Other Features
 - Watercourse
 - Proposed Landscape and Other Features
 - Cable Corridor

1: s51 Response		Status	
A: DCO Submission		Illustrative	
Project		Botley West Solar Farm	
Id.	Changes	Date	Name
		31.01.2025	K. Lueken
	Check	31.01.2025	H.Trabelsi
1	Revised	31.01.2025	K. Lueken
A	Created	31.10.2024	V. Guskova
Drawing No		EN010147/APP/8.4 Rev.1	



Scale: 1:2500 at A0
 Title: Illustrative Masterplan
 Figure 2.4C
 275kV Illustrative Cable Corridor Plan